Town of GROTON Grafton County New Hampshire

Revised April 1, 2020

LEGEND

Map-Lot-Sub	1-79-1
Parcel Acreage D-deed • S-survey • C-calculated	2 Ac.
Frontage (feet)	200'
Trail	
Class 6 ROW	
ROW/Easement	
Rivers	
Wetlands	
Power Lines	LEGEND
Current Use	CU
Conservation Easment	
Leased Land	

SCALE

MILES	.25	0	.5	1	1.5	2
FEET	500	0	4000	8000	12000	

NAD83 NEW HAMPSHIRE STATE PLANES, US FOOT

For Assessment Purposes
Not to be used for conveyances

Terra-Map
A Division Of
Avitar Associates of New England, Inc.

Phone
603 798-4419

Fax
603 798-4263

www.avitarassociates.com
Terramap@avitarassociates.com

N E S W

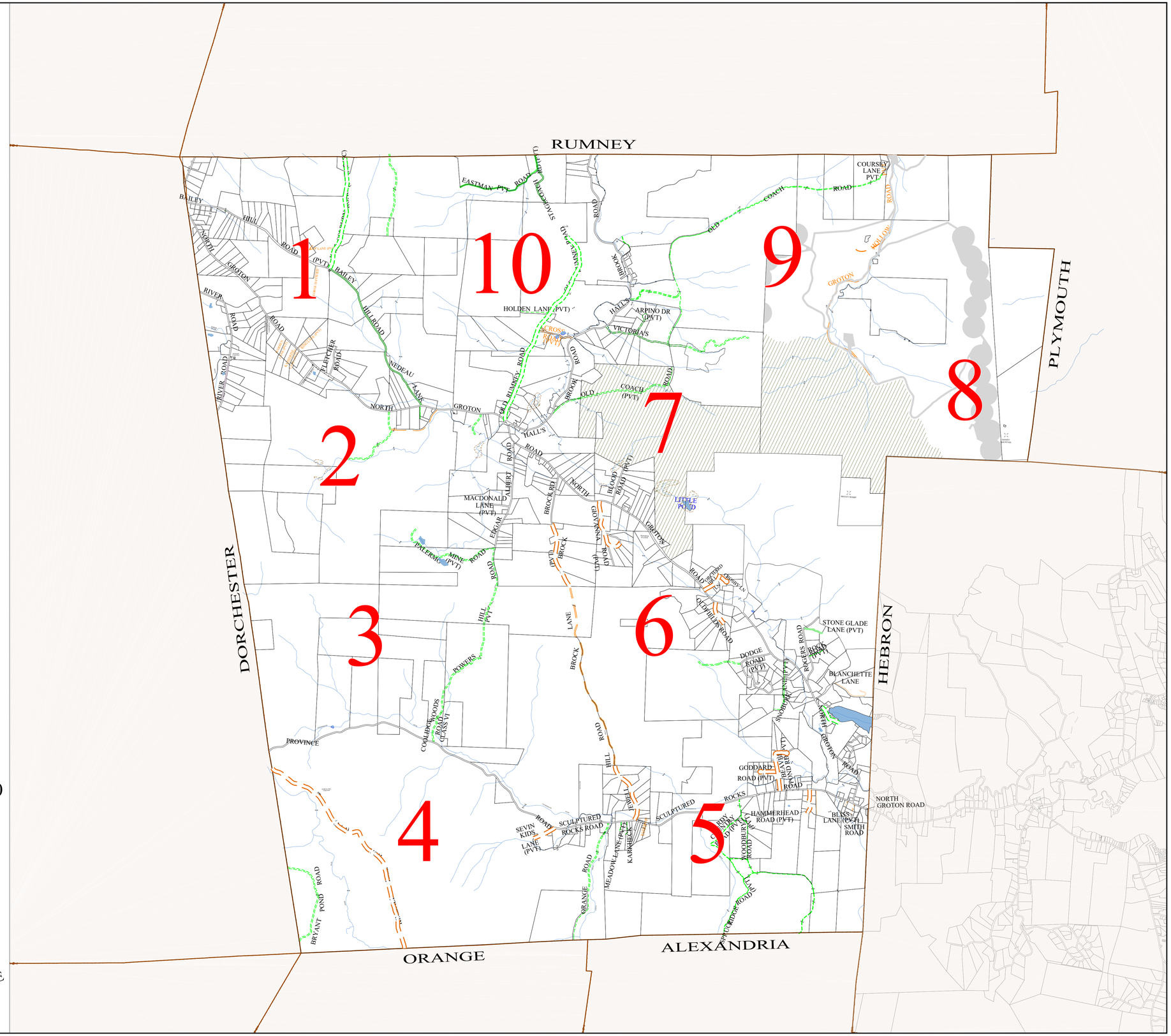

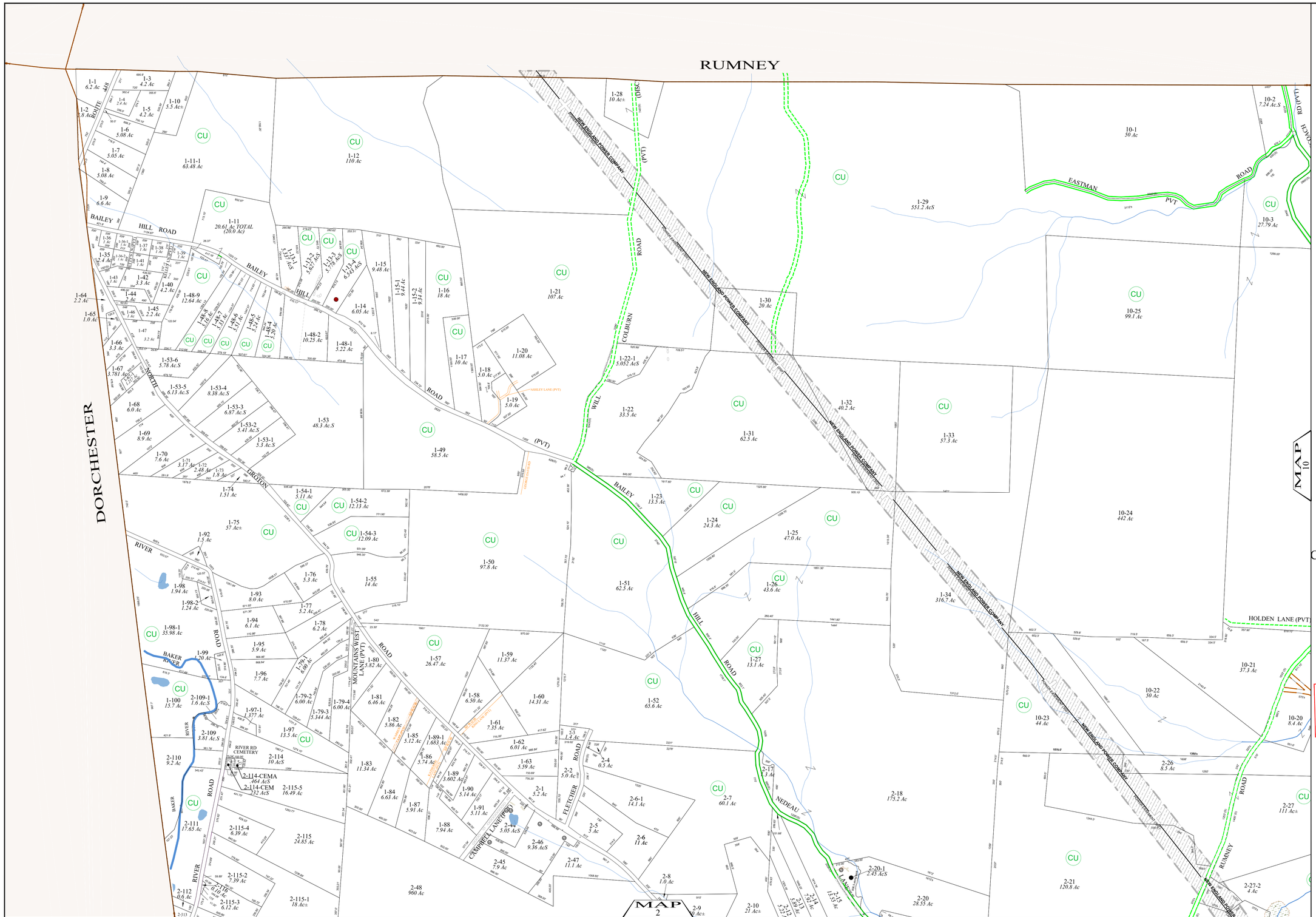

Terra-Map
A Division Of
Avitar Associates of New England, Inc.
Phone 603 798-4419
Fax 603 798-4263
www.avitarassociates.com
Terramap@avitarassociates.com

Town of GROTON
Grafton County
New Hampshire

LEGEND

Map-Lot-Sub	1-79-1
Parcel Acreage D-deed • S-survey • C-calculated	2 Ac.
Frontage (feet)	200'
Trail	
Class 6 ROW	
ROW/Easement	
Rivers	
Wetlands	
Power Lines	
Current Use	CU
Conservation Easment	
Leased Land	

SCALE

250 0 500 1000 1500

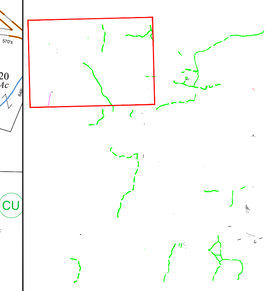

N E S W

MAP 1

For Assessment Purposes
Not to be used for conveyances

MAP NOTES:

Revised April 1, 2020

NAD83 NEW HAMPSHIRE STATE PLANES, US FOOT

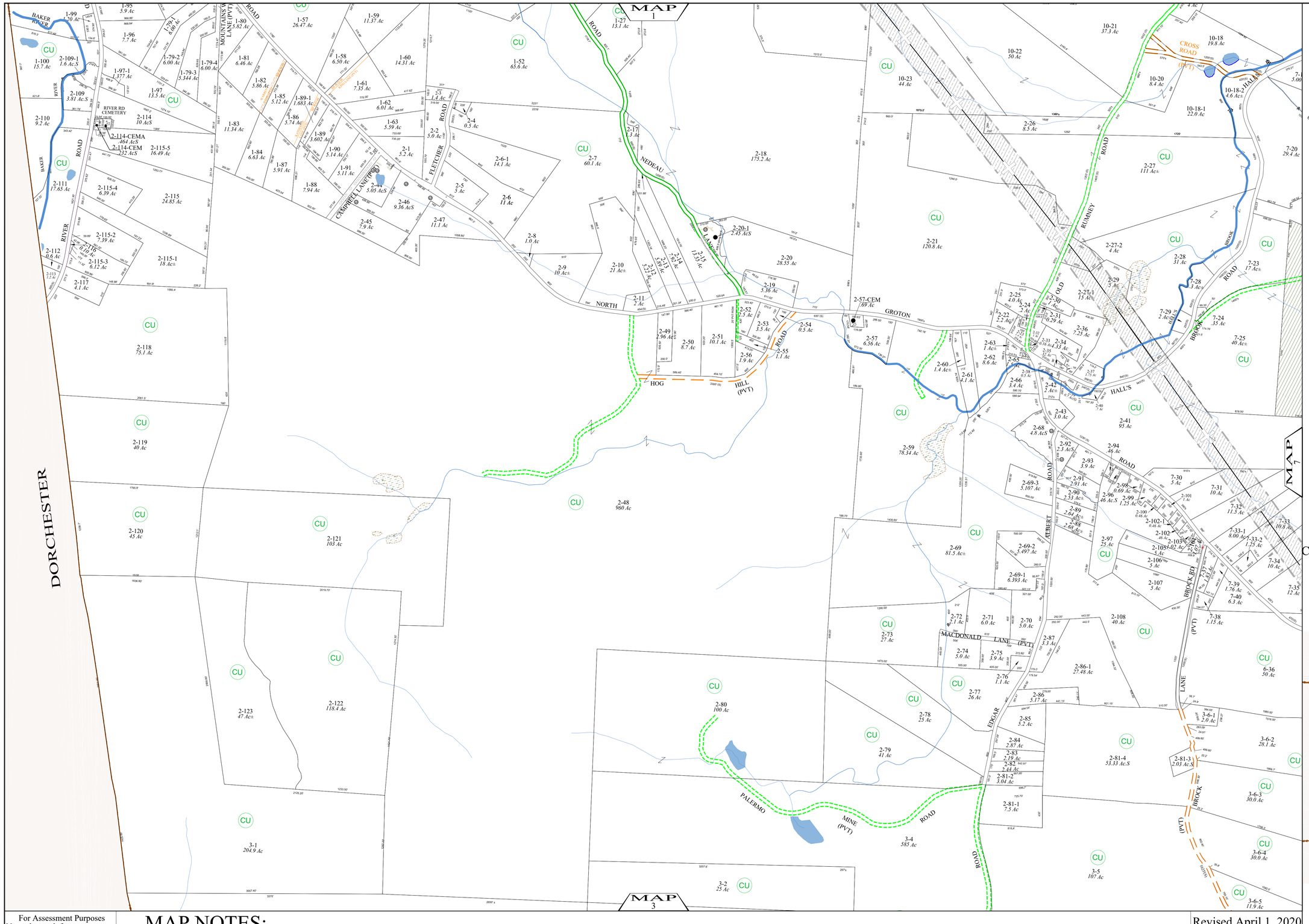

Phone 603 798-4419
Fax 603 798-4263
Terra-Map
A Division Of
Avitar Associates of New England, Inc.
www.avitarassociates.com
Terramap@avitarassociates.com

Town of GROTON
Grafton County New Hampshire

LEGEND

Map-Lot-Sub	1-79-1
Parcel Acreage (D-deed • S-survey • C-calculated)	2 Ac.
Frontage (feet)	200'
Trail	
Class 6 ROW	
ROW/Easement	
Rivers	
Wetlands	
Power Lines	
Current Use	CU
Conservation Easment	
Leased Land	

SCALE

250 0 500 1000 1500

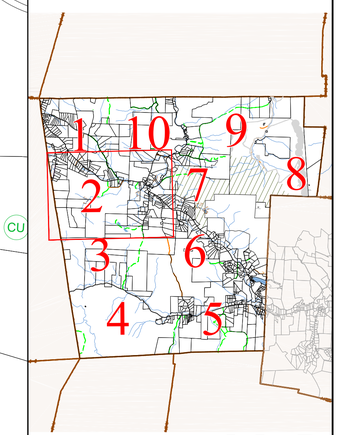

N E S W

MAP 2

For Assessment Purposes
Not to be used for conveyances

MAP NOTES:

Revised April 1, 2020

NAD83 NEW HAMPSHIRE STATE PLANES, US FOOT

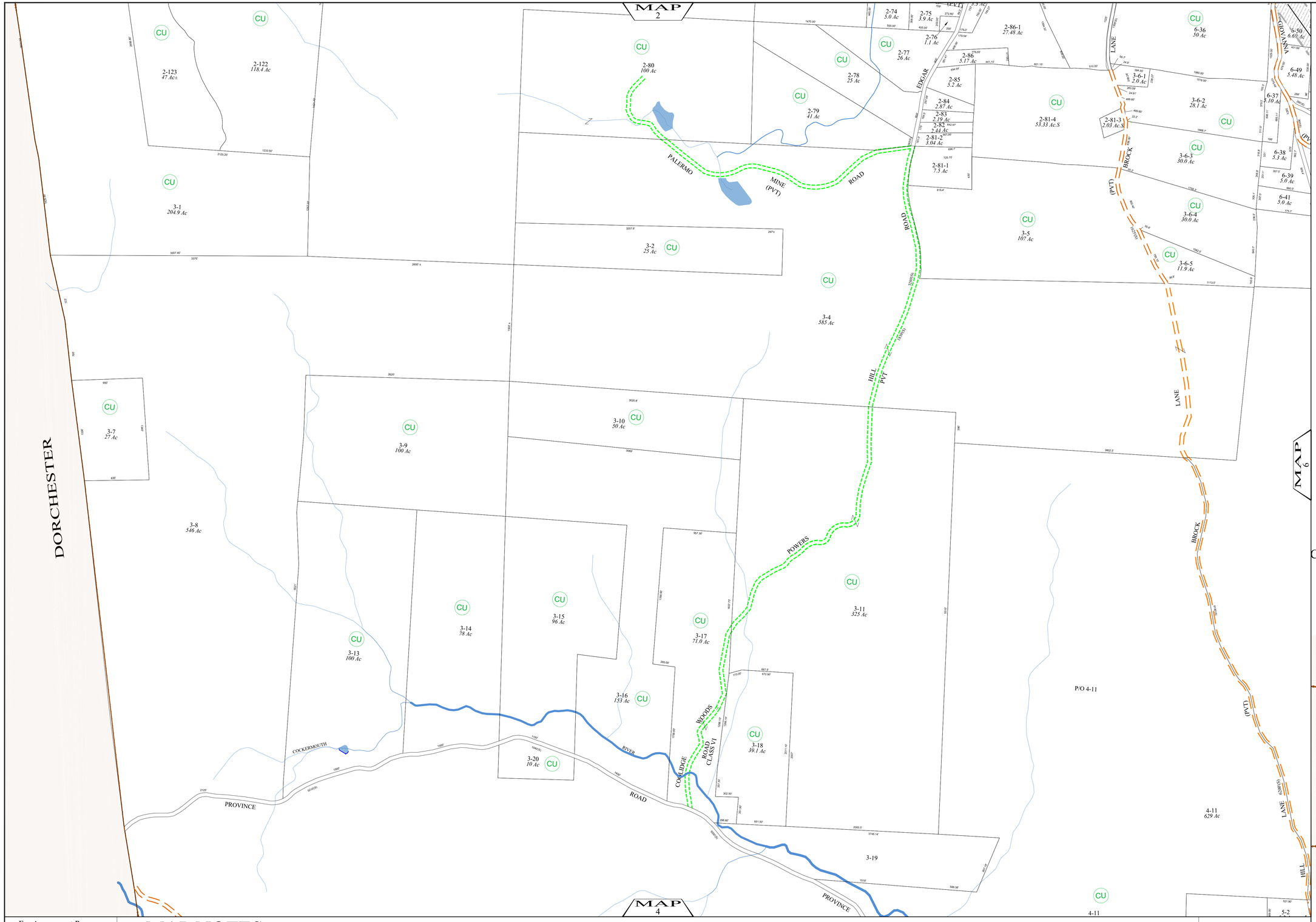

Phone 603 798-4419
Fax 603 798-4263
Terra-Map
A Division Of
Avitar Associates of New England, Inc.
www.avitarassociates.com
Terramap@avitarassociates.com

Town of GROTON Grafton County New Hampshire

LEGEND

Map-Lot-Sub	1-79-1
Parcel Acreage (D-deed • S-survey • C-calculated)	2 Ac.
Frontage (feet)	200'
Trail	
Class 6 ROW	
ROW/Easement	
Rivers	
Wetlands	
Power Lines	
Current Use	CU
Conservation Easment	
Leased Land	

SCALE

250 0 500 1000 1500

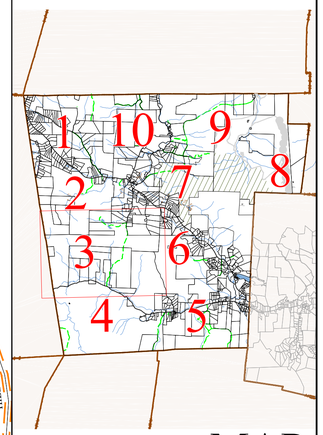

MAP 3

For Assessment Purposes
Not to be used for conveyances

MAP NOTES:

Revised April 1, 2020

NAD83 NEW HAMPSHIRE STATE PLANES, US FOOT

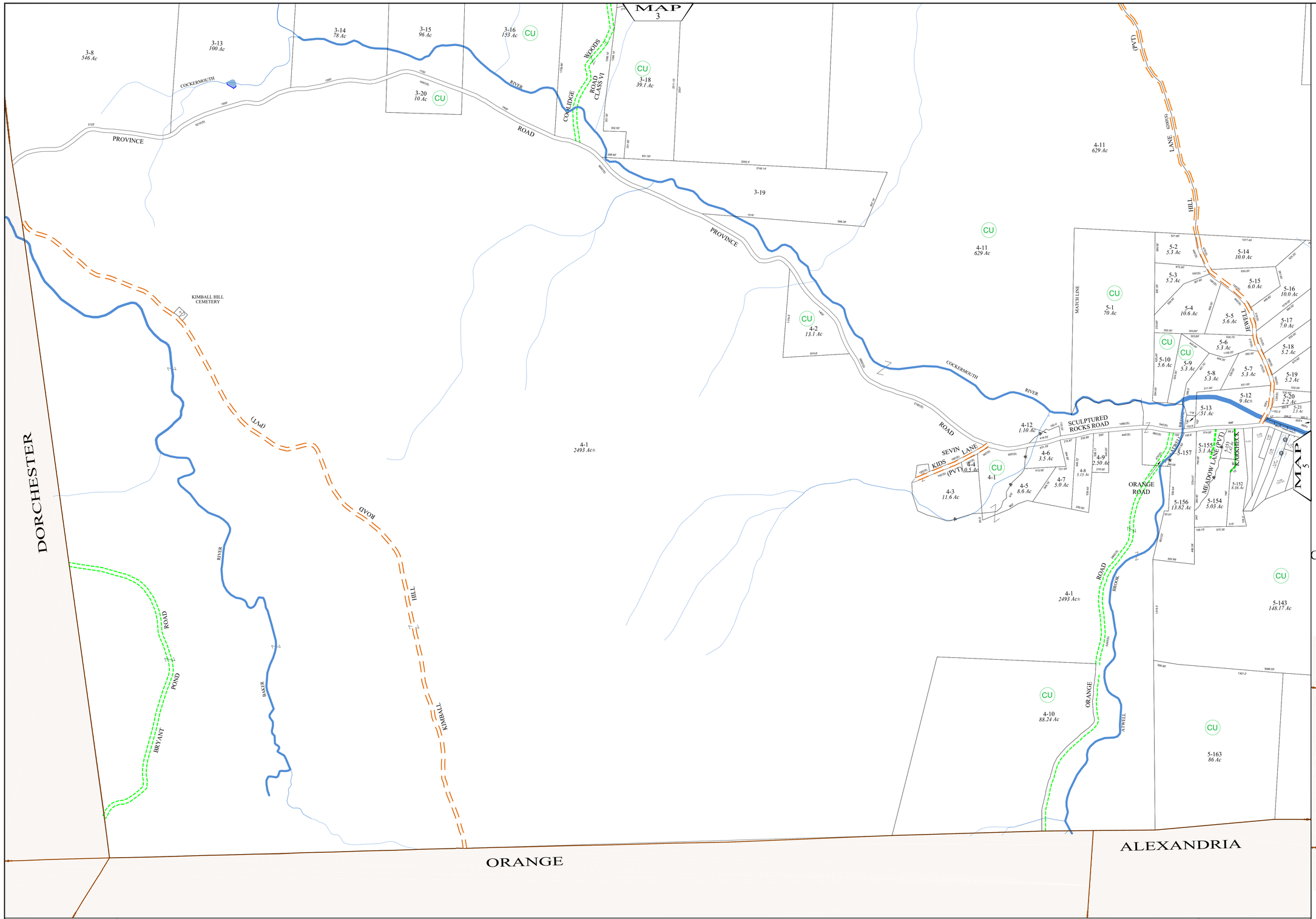

Terra-Map
A Division Of
Avitar Associates of New England, Inc.
Phone 603 798-4419
Fax 603 798-4263
www.avitarassociates.com
Terramap@avitarassociates.com

Town of GROTON
Grafton County New Hampshire

LEGEND

Map-Lot-Sub	1-79-1
Parcel Acreage D-deed • S-survey • C-calculated	2 Ac.
Frontage (feet)	200'
Trail	
Class 6 ROW	
ROW/Easement	
Rivers	
Wetlands	
Power Lines	
Current Use	CU
Conservation Easment	
Leased Land	

SCALE

250 0 500 1000 1500

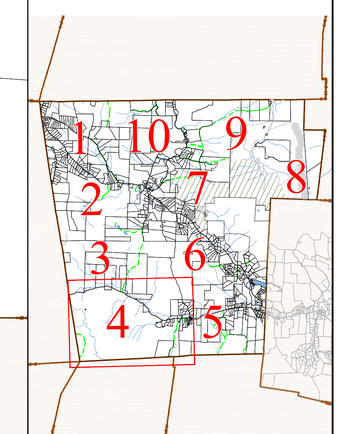

For Assessment Purposes
Not to be used for conveyances

MAP NOTES:

Revised April 1, 2020

NAD83 NEW HAMPSHIRE STATE PLANES, US FOOT

N E S W

MAP 4

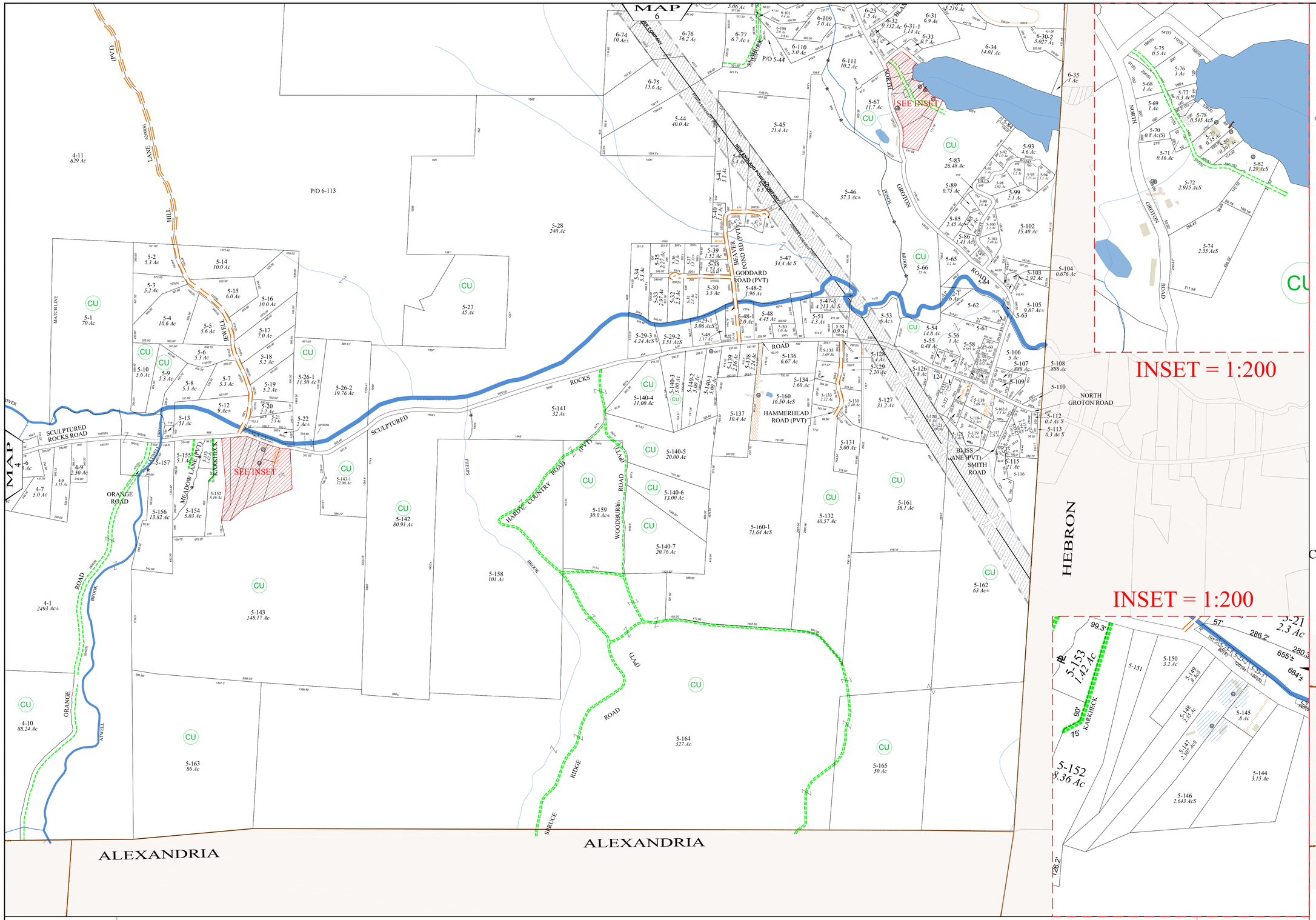

Terra-Map
A Division Of
Avitar Associates of New England, Inc.
Phone 603 798-4419
Fax 603 798-4263
www.avitarassociates.com
Terramap@avitarassociates.com

Town of GROTON
Grafton County
New Hampshire

LEGEND

Map-Lot-Sub	1-79-1
Parcel Acreage (D-deed • S-survey • C-calculated)	2 Ac.
Frontage (feet)	200'
Trail	
Class 6 ROW	
ROW/Easement	
Rivers	
Wetlands	
Power Lines	
Current Use	CU
Conservation Easment	
Leased Land	

SCALE

250 0 500 1000 1500

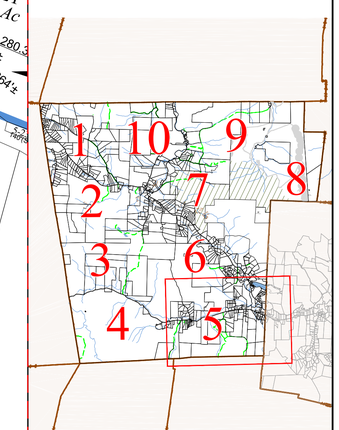

MAP 5

For Assessment Purposes
Not to be used for conveyances

MAP NOTES:

NAD83 NEW HAMPSHIRE STATE PLANES, US FOOT

Revised April 1, 2020

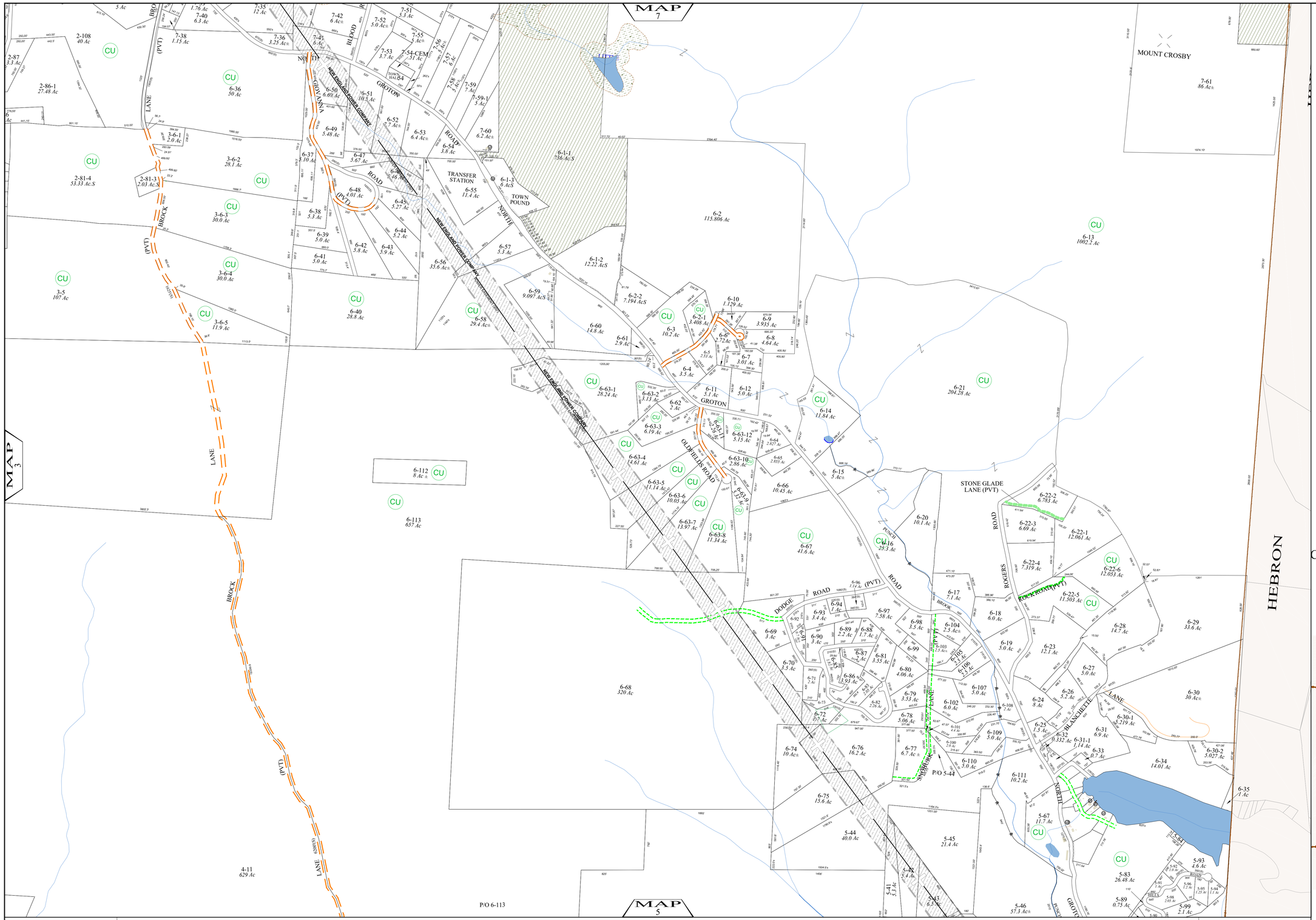

For Assessment Purposes
Not to be used for conveyances

NAD83 NEW HAMPSHIRE STATE PLANES, US FOOT

MAP NOTES:

Revised April 1, 2020

Terra-Map
A Division Of
Avitar Associates of New England, Inc.
Phone 603 798-4419
Fax 603 798-4263
www.avitarassociates.com
Terramap@avitarassociates.com

Town of GROTON Grafton County New Hampshire

LEGEND

Map-Lot-Sub	1-79-1
Parcel Acreage (D-deed • S-survey • C-calculated)	2 Ac.
Frontage (feet)	200'
Trail	
Class 6 ROW	
ROW/Easement	
Rivers	
Wetlands	
Power Lines	
Current Use	CU
Conservation Easment	
Leased Land	

SCALE

250 0 500 1000 1500

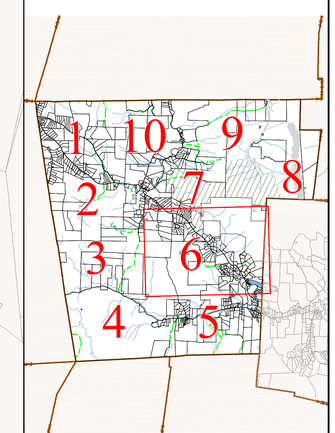

N E S W

MAP 6

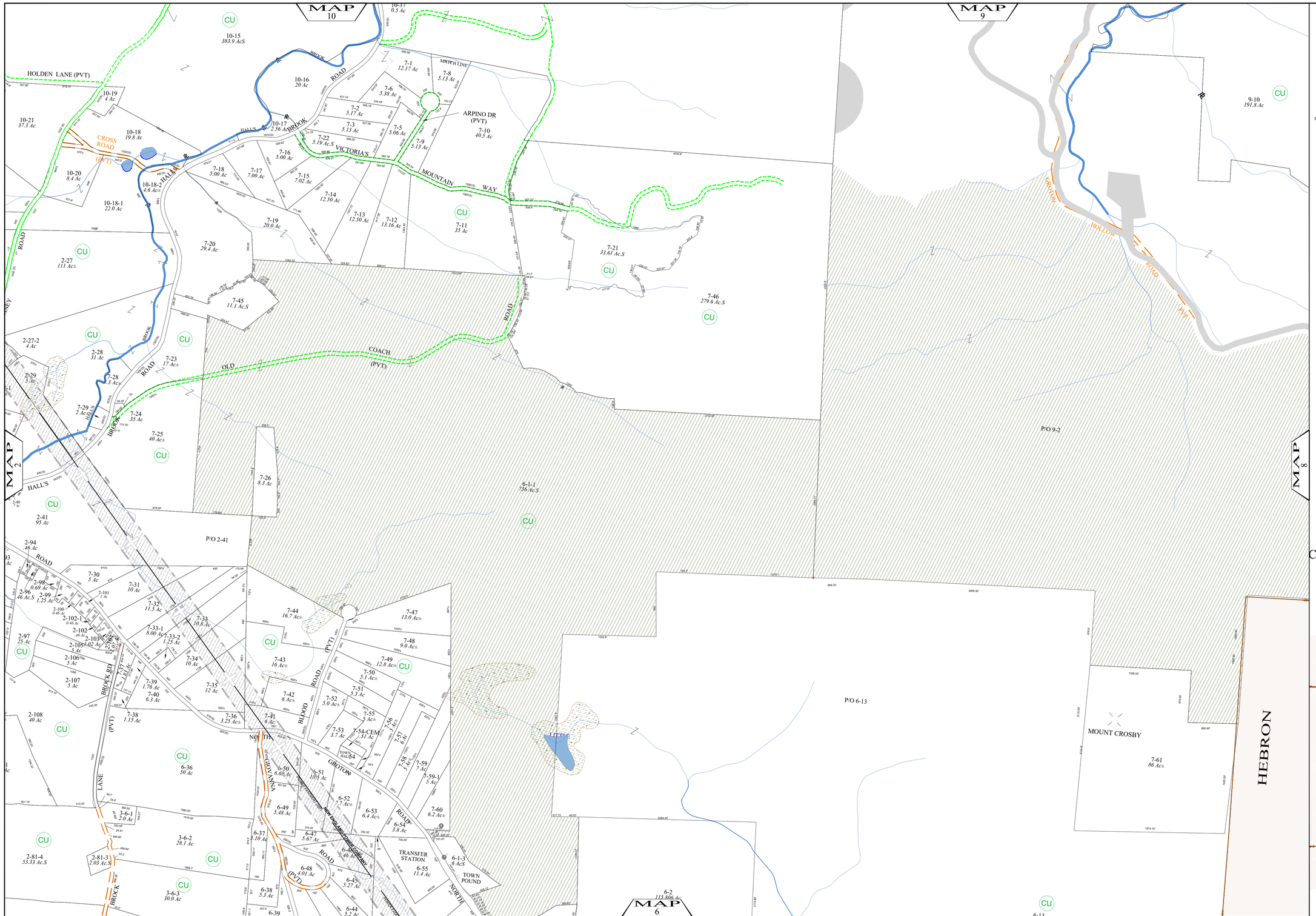

Terra-Map
A Division Of
Avitar Associates of New England, Inc.

Phone 603 798-4419
Fax 603 798-4263

www.avitarassociates.com
Terramap@avitarassociates.com

Town of GROTON
Grafton County New Hampshire

LEGEND

Map-Lot-Sub	1-79-1
Parcel Acreage D-deed • S-survey • C-calculated	2 Ac.
Frontage (feet)	200'
Trail	
Class 6 ROW	
ROW/Easement	
Rivers	
Wetlands	
Power Lines	
Current Use	CU
Conservation Easment	
Leased Land	

SCALE

250 0 500 1000 1500

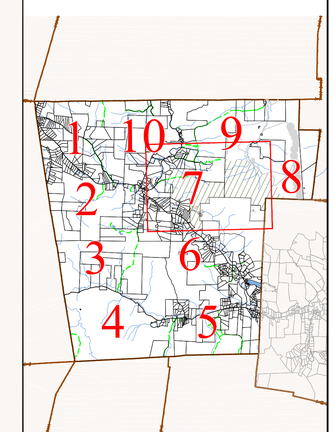

For Assessment Purposes
Not to be used for conveyances

MAP NOTES:

Revised April 1, 2020

NAD83 NEW HAMPSHIRE STATE PLANES, US FOOT

N E S W

MAP 7

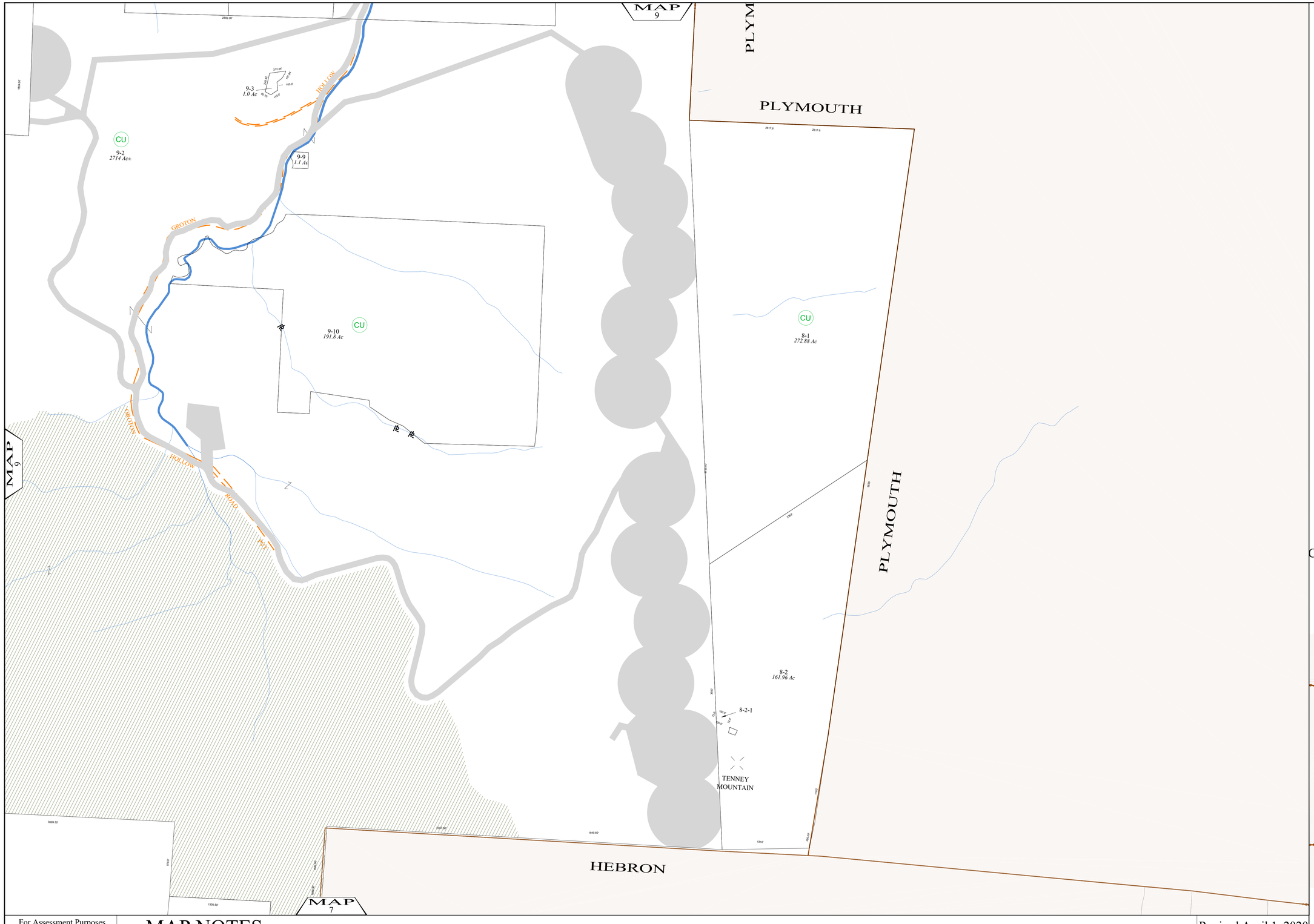

Terra-Map
A Division Of
Avitar Associates of New England, Inc.
Phone 603 798-4419
Fax 603 798-4263
www.avitarassociates.com
Terramap@avitarassociates.com

Town of GROTON Grafton County New Hampshire

LEGEND

Map-Lot-Sub	1-79-1
Parcel Acreage D-deed • S-survey • C-calculated	2 Ac.
Frontage (feet)	200'
Trail	
Class 6 ROW	
ROW/Easement	
Rivers	
Wetlands	
Power Lines	
Current Use	CU
Conservation Easment	
Leased Land	

SCALE

250 0 500 1000 1500

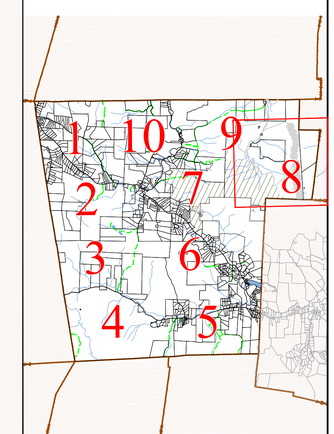

N E S W

MAP 8

For Assessment Purposes
Not to be used for conveyances

MAP NOTES:

Revised April 1, 2020

NAD83 NEW HAMPSHIRE STATE PLANES, US FOOT

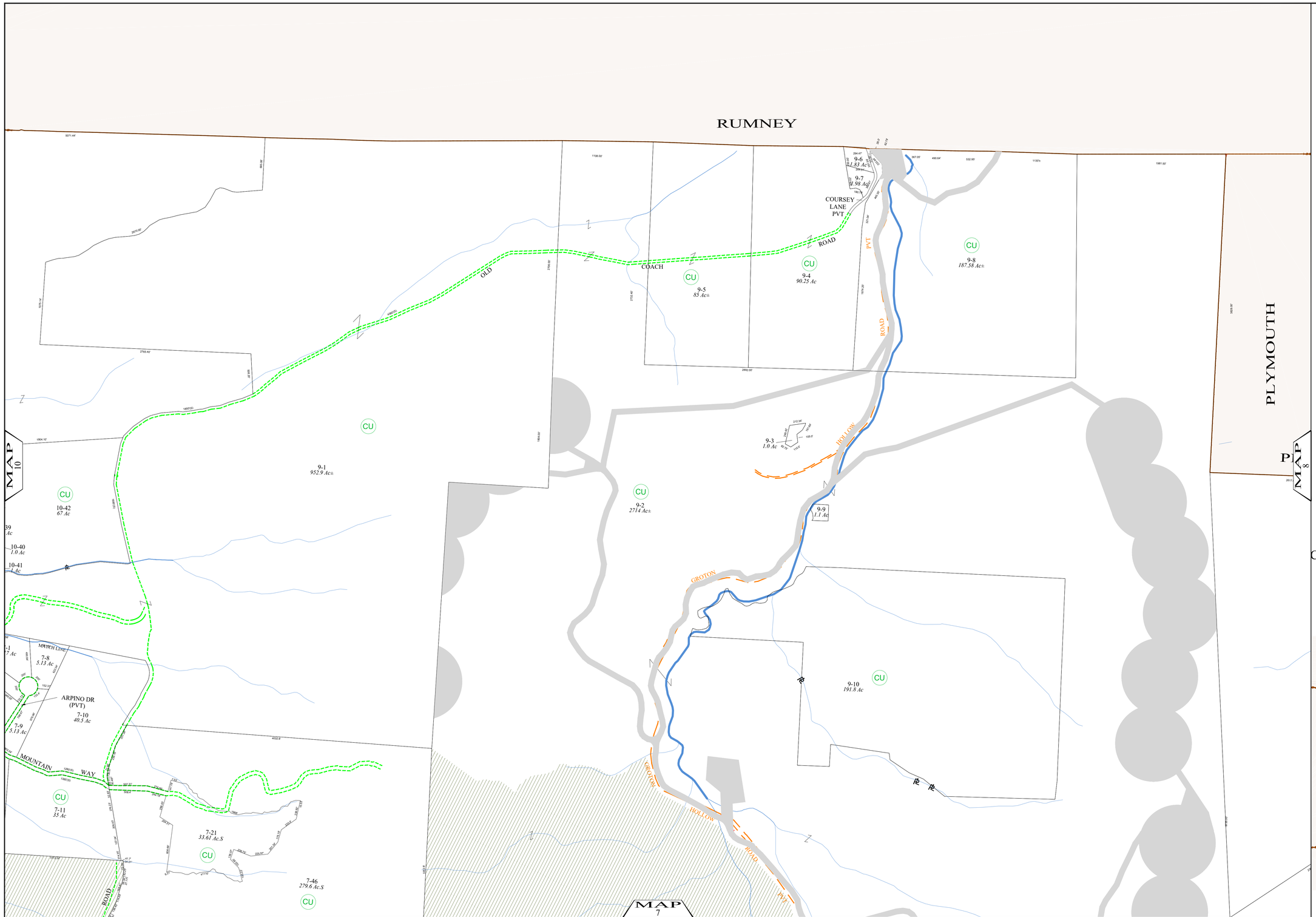

For Assessment Purposes
Not to be used for conveyances

MAP NOTES:

NAD83 NEW HAMPSHIRE STATE PLANES, US FOOT

Revised April 1, 2020

Terra-Map
A Division Of
Avitar Associates of New England, Inc.
Phone 603 798-4419
Fax 603 798-4263
www.avitarassociates.com
Terramap@avitarassociates.com

Town of GROTON Grafton County New Hampshire

LEGEND

Map-Lot-Sub	1-79-1
Parcel Acreage D-deed • S-survey • C-calculated	2 Ac.
Frontage (feet)	200'
Trail	
Class 6 ROW	
ROW/Easement	
Rivers	
Wetlands	
Power Lines	
Current Use	CU
Conservation Easment	
Leased Land	

SCALE

250 0 500 1000 1500

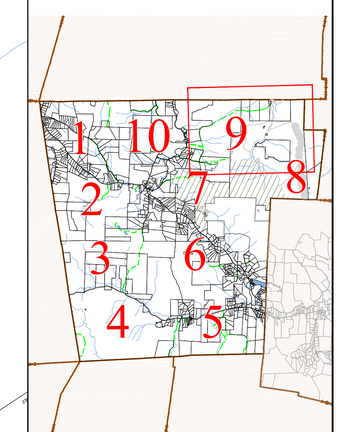

N E S W

MAP 9

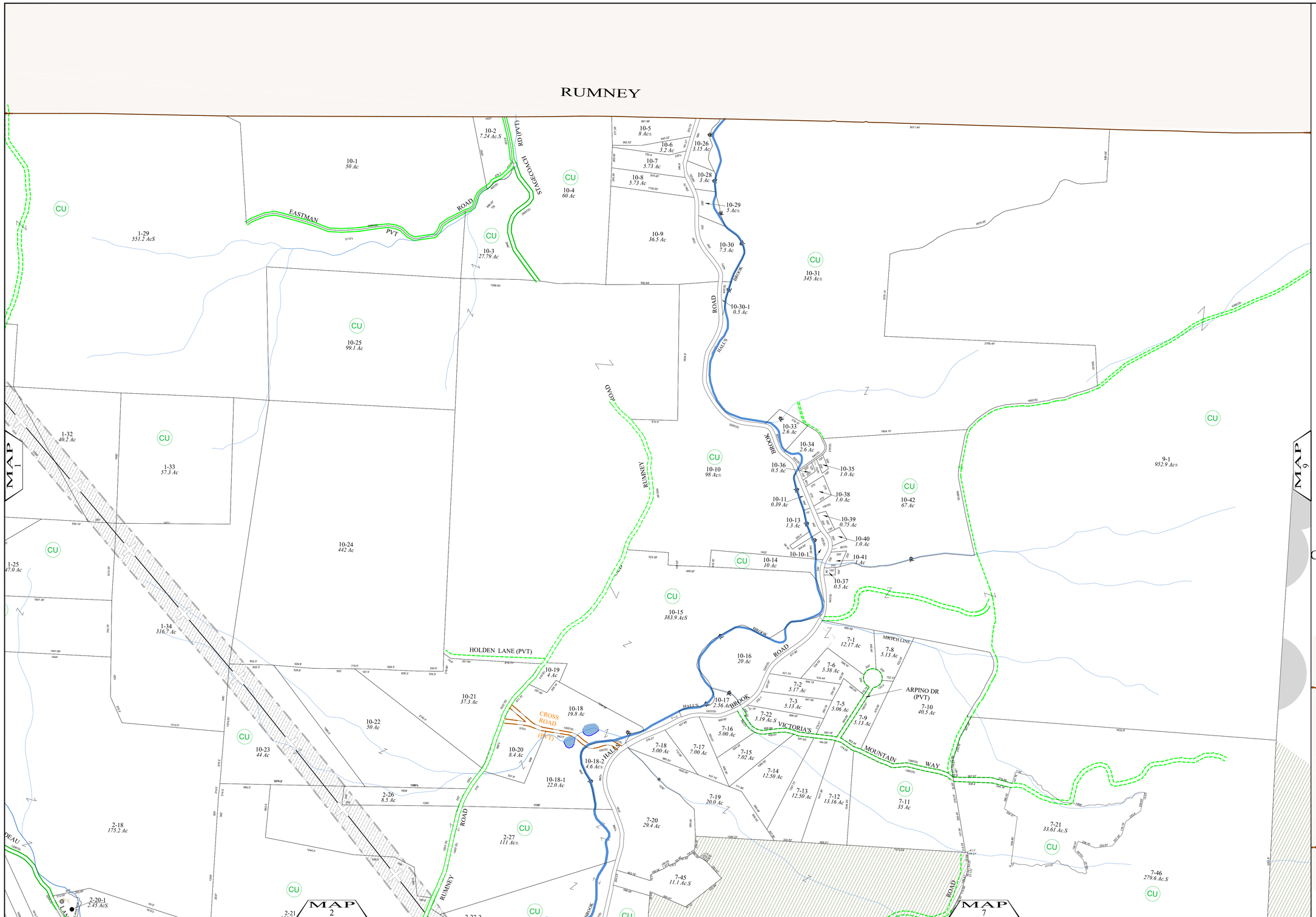

Terra-Map
A Division Of
Avitar Associates of New England, Inc.
Phone 603 798-4419
Fax 603 798-4263
www.avitarassociates.com
Terramap@avitarassociates.com

Town of GROTON Grafton County New Hampshire

LEGEND

Map-Lot-Sub	1-79-1
Parcel Acreage D-deed • S-survey • C-calculated	2 Ac.
Frontage (feet)	200'
Trail	
Class 6 ROW	
ROW/Easement	
Rivers	
Wetlands	
Power Lines	
Current Use	CU
Conservation Easment	
Leased Land	

SCALE

250 0 500 1000 1500

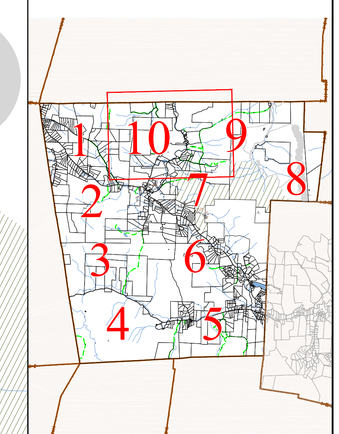

For Assessment Purposes
Not to be used for conveyances

MAP NOTES:

NAD83 NEW HAMPSHIRE STATE PLANES, US FOOT

Revised April 1, 2020

N E S W

MAP 10